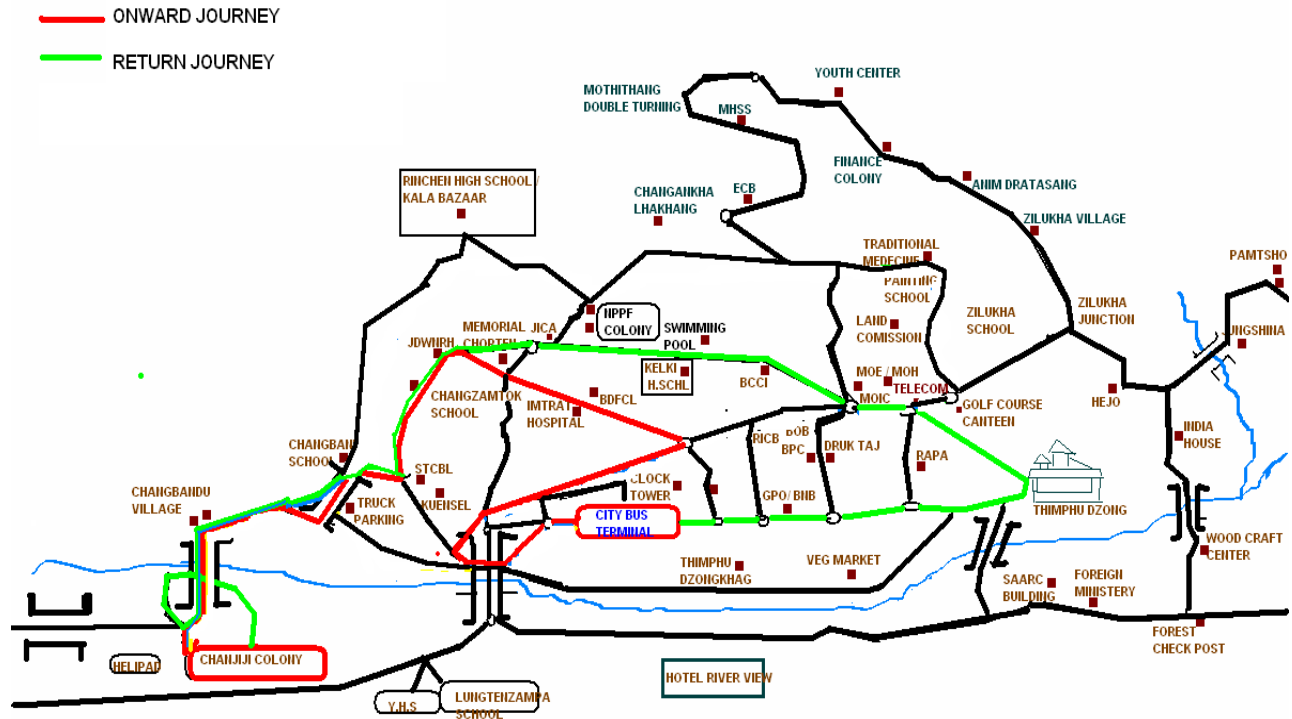


## ROUTE MAP (CHANGJIJI-OLAKHA BUS - 5 B)



### ONWARD JOURNEY

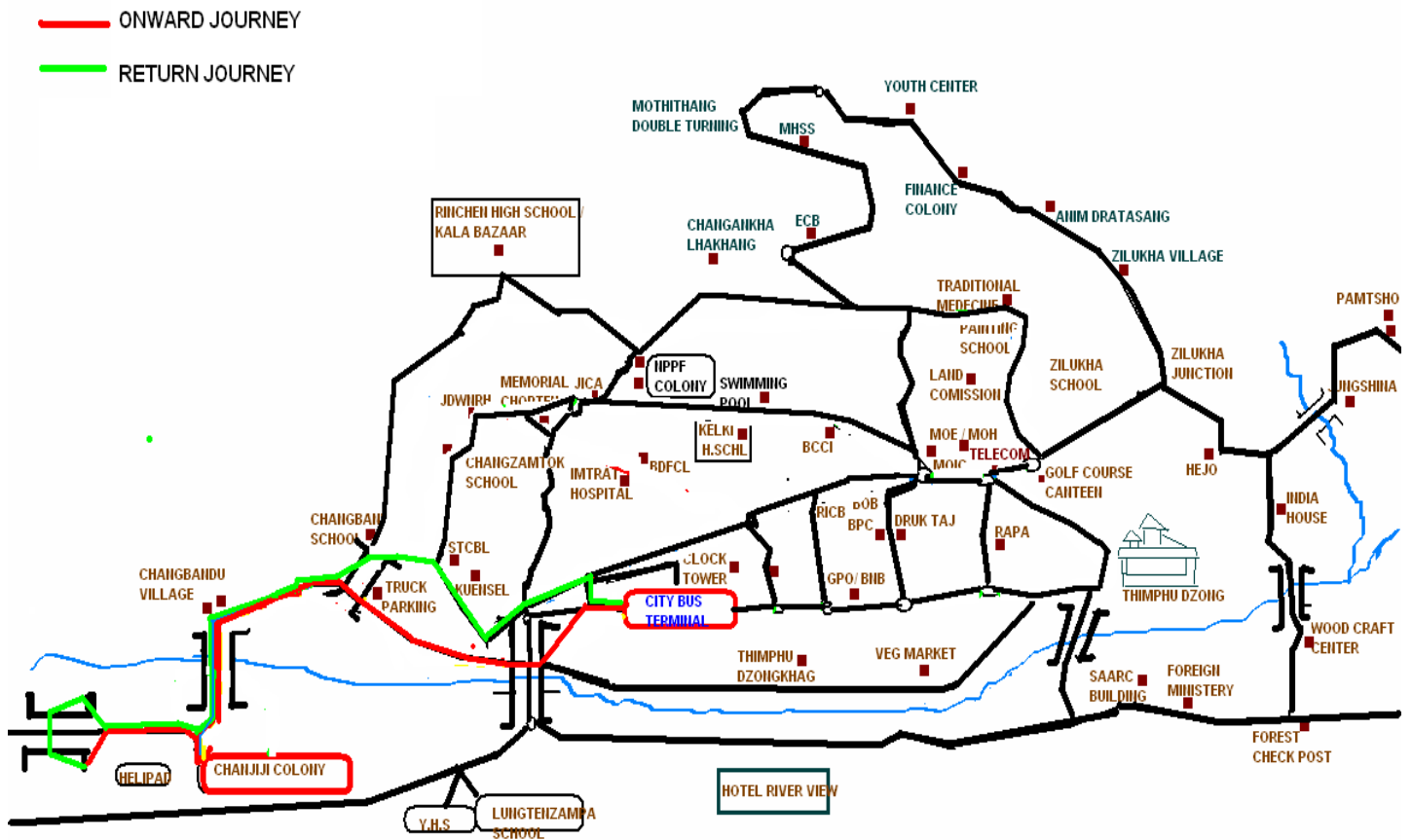
ONWARD JOURNEY INDICATED IN RED WILL BE FOLLOWED AT (7:30AM, 8:30AM)

1. City Bus Terminal – 2. Via Below Lungtenzampa Bridge – 3. Fly Over Bridge – 4. Changjiji Bus Shed – 5. Helepad, 6. Olakha Junction.

RETURN JOURNEY INDICATED IN GREEN ARE BEING FOLLOWED AT 7:30AM, 8:30AM, 3:30PM, 4:30PM & 5:30PM

1. Olakha Junction – 2. Below Olakha School 3. Changjiji Bridge – 4. Below Changbandu School – 5. Call Centre – 6. Rinchen HSS- 7. Nppf Junction- 8. Below Changgangkha Lhakhang- 9. MOLHR -10. MOIC-11. Below High Court- 12. Dzong Junction – 13. Below Jigme Losel School – 14. GPO – 15. City Bus Terminal

## ROUTE MAP (CHANGJIJI-OLAKHA BUS – 5: C)



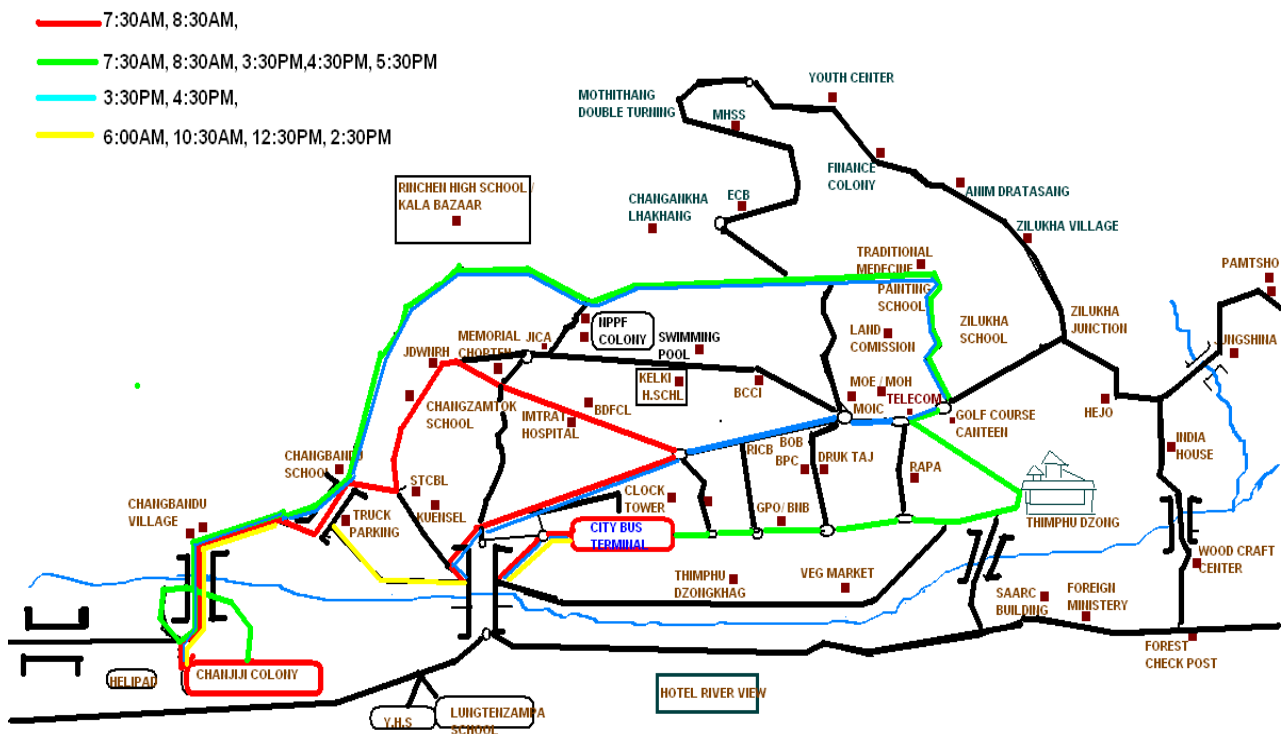
### ONWARD JOURNEY

- 1.City Bus Terminal – 2.Below Lungtenzampa Bridge – 3.Fly Over Bridge – 4.Changbandu Village – 5.Chanjiji Bus Shed – 6.Helipad – 7.Olakha Junction

### RETURN JOURNEY

- 1.Olakha - 2.Helipad – 3.Chanjiji Bridge – 4.Changbandu Village – 5.Changbandu School – 6.Changzamtok Tsendenshing – 7.STCBL – 8.Kuensel – 9.Lungtenzampa Bridge – 10.City Bus Terminal.

**ROUTE MAP (CHANGJIJI-OLAKHA BUS – 5 D)**



**ONWARD JOURNEY INDICATED IN RED IS BEING FOLLOWED AT 7:30AM & 8:30AM**

1. City Bus Terminal – 2. Below Lungtetzampa Bridge – 3. Fly Over Bridge – 4. Changjiji Bus Shed – 5. Helipad, 6. Olakha Junction.

**RETURN JOURNEY INDICATED IN GREEN IS BEING FOLLOWED AT 7:30AM, 8:30AM, 3:30PM, 4:30PM & 5:30PM**

1. Olakha Junction – 2. Below Olakha School 3. Chanjiji Bridge – 4. Below Changbandu School – 5. Changzamtok Tsendenshing – 6. STCBL – 7. Changzamtok School 8. JDWNRH 9. Chorten 10. Swimming Pool 11. BCCI 12. MOIC 13. Telecom 14. Below High Court – 15. Dzong Junction – 16. Below Jigme Losel School – 17. GPO – 18. City Bus Terminal